

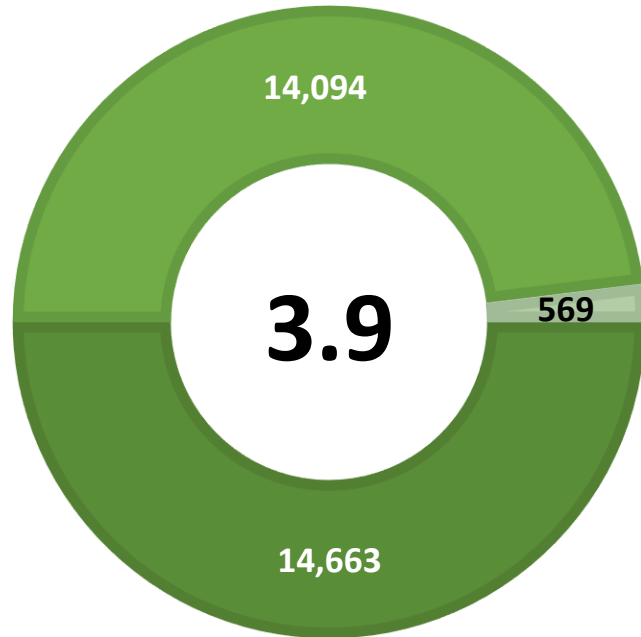
CITY OF CONVERSE UNEMPLOYMENT RATE DECREASES TO 3.9 PERCENT

Workforce Solutions Alamo releases May 2022 Jobs Report

Source: Texas Workforce Commission/LMCI/LAUS

The Local Area Unemployment Statistics (LAUS) program produces monthly and annual employment, unemployment, and labor force data for Census regions and divisions, States, counties, metropolitan areas, and many cities.

CITY OF CONVERSE



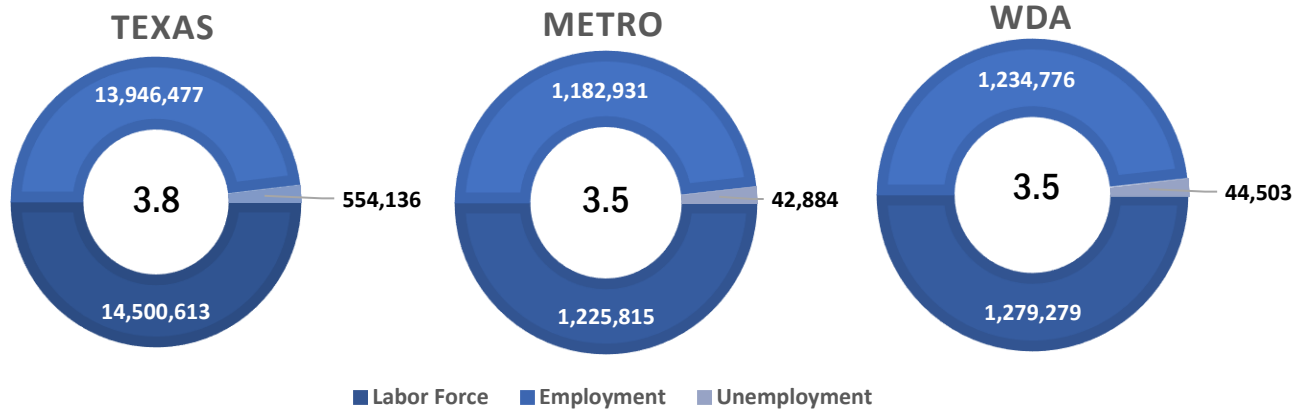
■ Labor Force
 ■ Employment
 ■ Unemployment

Highlights

- **3.9% May City Unemployment Rate (Not Seasonally Adjusted)**
- **569 people actively looking and available for work**
- **DOWN** from 4.0% in April
- **HIGHER** than the 3.5% Unemployment Rate for the San Antonio-New Braunfels Metro Area
- **HIGHER** than the 3.8% Unemployment Rate for the State of Texas
- **City of Converse Unemployment Rate ranked highest among the San Antonio-New Braunfels Metro Area cities**

Note: Only the actual/unadjusted series unemployment rate estimates for Texas and the US are comparable to sub-state unemployment rates. Adjusted rates are calculated by smoothing out the changes in unemployment due to the typical seasonal hiring and layoffs. Rates reported are estimates and variations in previously reported rates can occur with BLS readjustments.

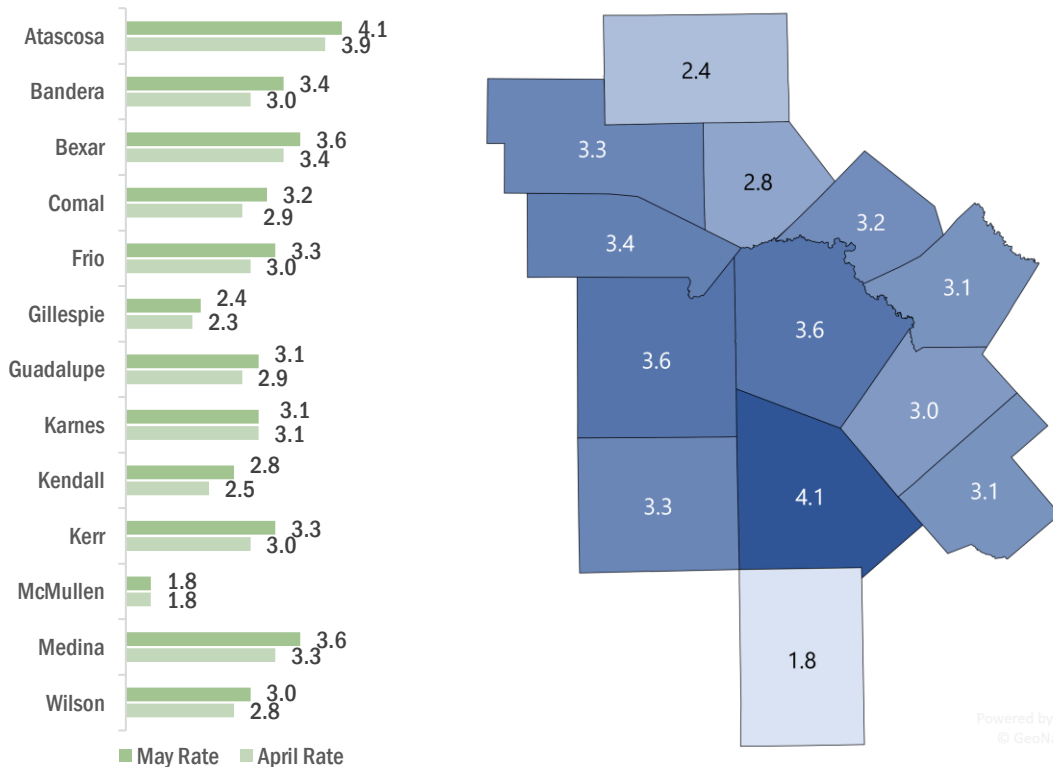
Workforce Solutions Alamo is an equal opportunity employer/program. Auxiliary aids and services are available upon request to individuals with disabilities. Texas Relay Numbers: 1-800-735-2989 (TDD) or 1-800-735-2988 (Voice) or 711.



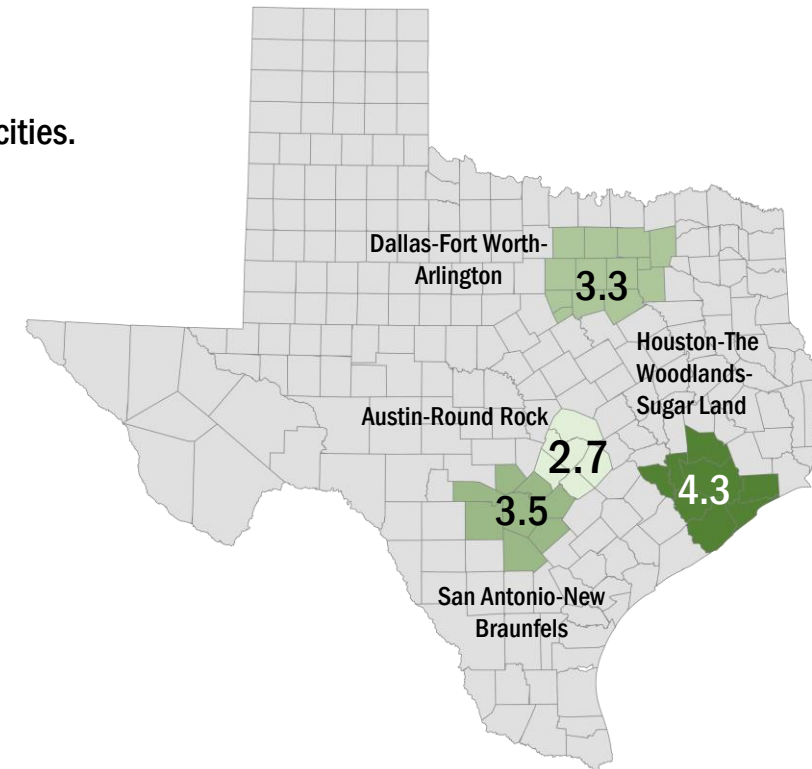
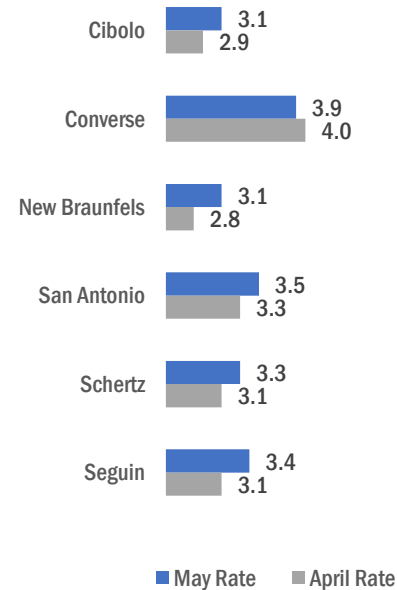
SAN ANTONIO-NEW BRAUNFELS METRO 3.5 UNEMPLOYMENT RATE IS LOWER THAN 3.8 REPORTED FOR THE STATE AND RANKS 3rd AMONG THE LARGE METRO AREAS

6/17/2022

Unemployment rates increased for most counties except McMullen and Karnes with no change.



New Braunfels has the lowest unemployment amongst area cities.



Source: Texas Workforce Commission/LMCI/LAUS

The Local Area Unemployment Statistics (LAUS) program produces monthly and annual employment, unemployment, and labor force data for Census regions and divisions, States, counties, metropolitan areas, and many cities.